

CITY CENTRE MAP

Newcastle University

City Centre

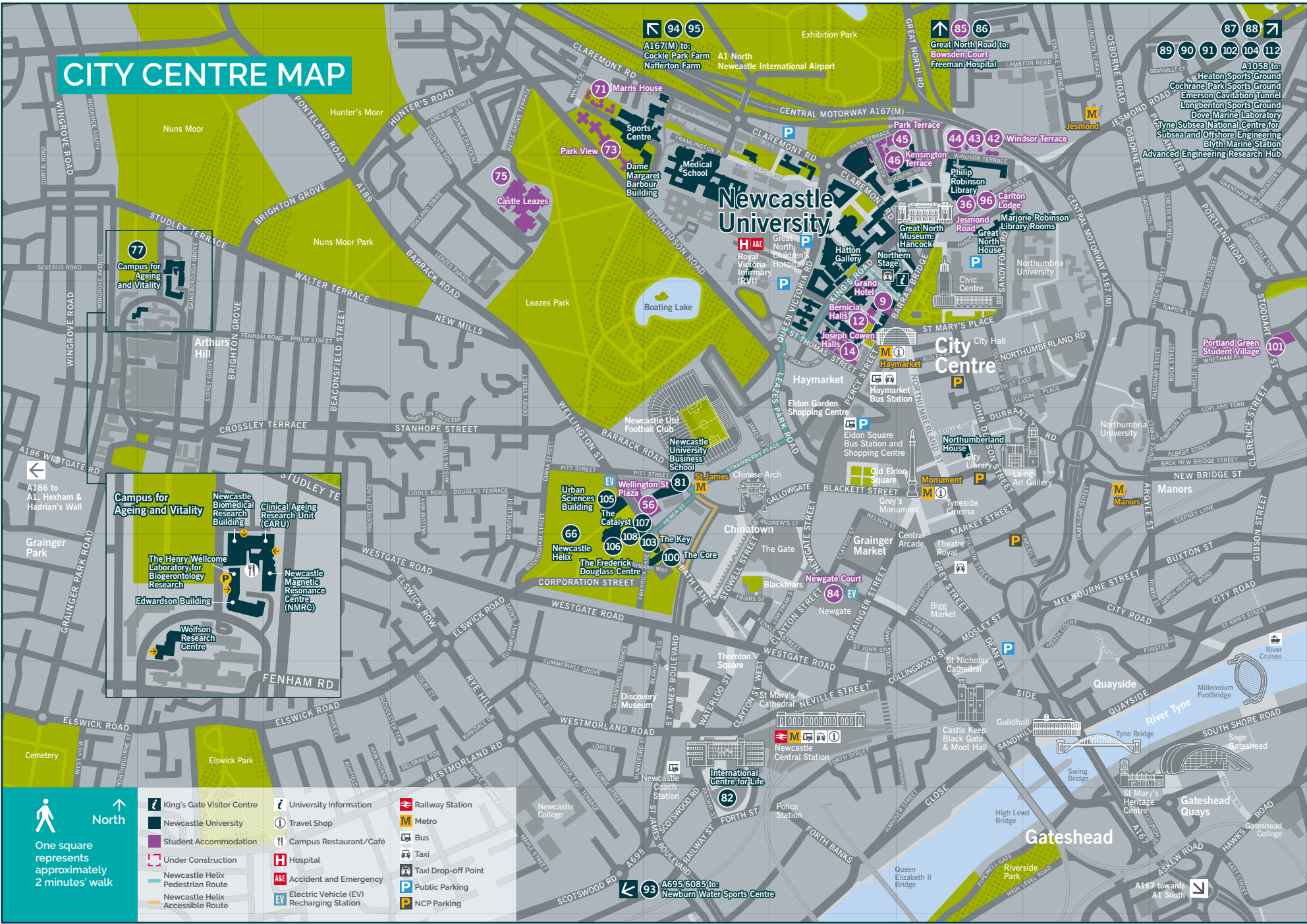
Gateshead

Campus for Ageing and Vitality

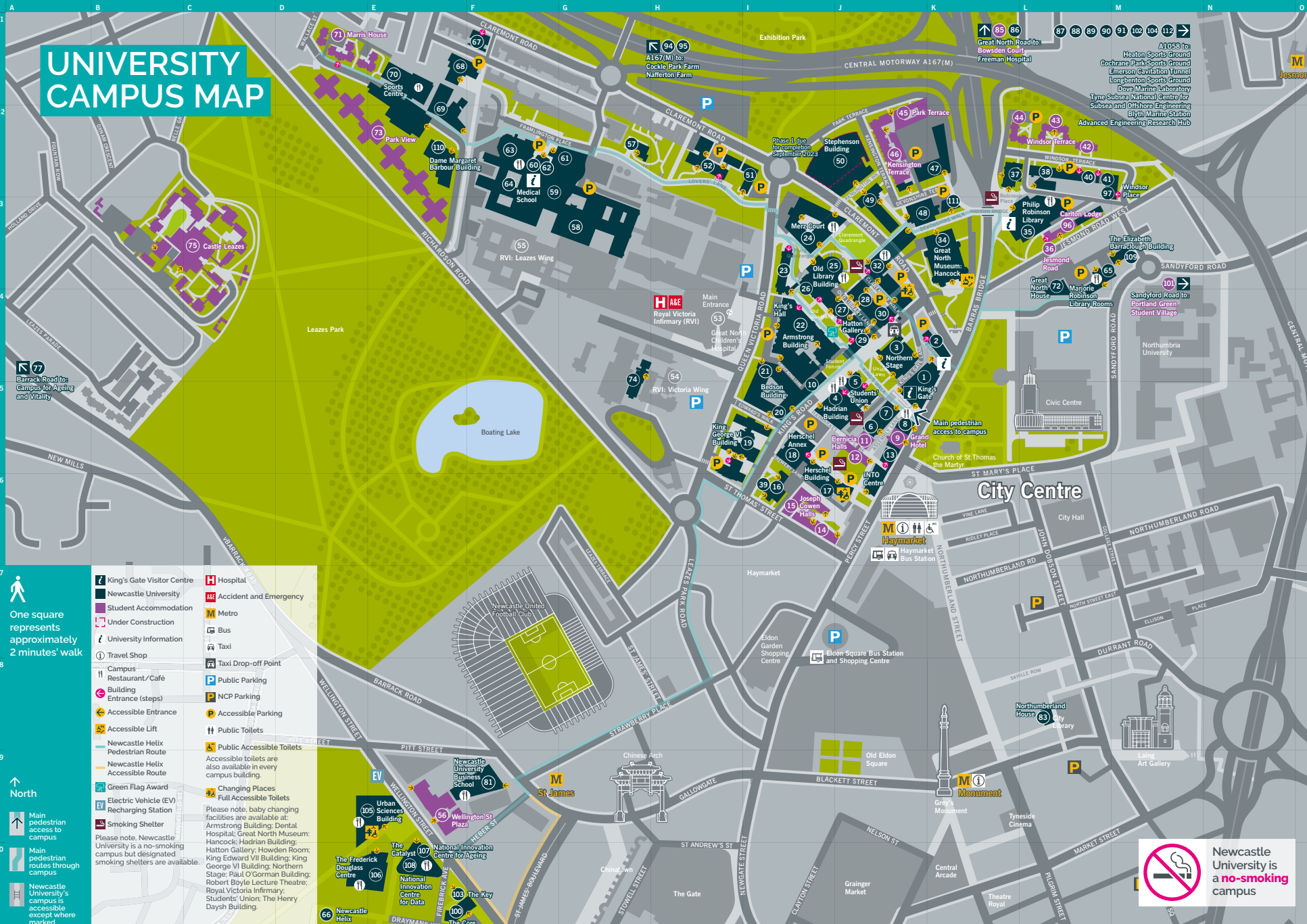
- Newcastle Biomedical Research Building
- Clinical Ageing Research Unit (CARU)
- Newcastle Magnetic Resonance Centre (NMRC)
- The Henry Wellcome Laboratory for Biogerontology Research
- Edwardson Building
- Wolfson Research Centre

One square represents approximately 2 minutes' walk

- King's Gate Visitor Centre
- Newcastle University
- Student Accommodation
- Under Construction
- Newcastle Helix Pedestrian Route
- Newcastle Helix Accessible Route
- University Information
- Travel Shop
- Campus Restaurant/Cafe
- Hospital
- Accident and Emergency
- Electric Vehicle (EV) Recharging Station
- Railway Station
- Metro
- Bus
- Taxi
- Taxi Drop-off Point
- Public Parking
- NCP Parking



UNIVERSITY CAMPUS MAP



One square represents approximately 2 minutes' walk
 North
 Main pedestrian access to campus
 Main pedestrian routes through campus
 Newcastle University's campus is accessible except where marked

- King's Gate Visitor Centre
- Newcastle University
- Student Accommodation
- Under Construction
- University Information
- Travel Shop
- Campus Restaurant/Cafe
- Building Entrance (steps)
- Accessible Entrance
- Accessible Lift
- Newcastle Helix Pedestrian Route
- Newcastle Helix Accessible Route
- Green Flag Award
- Electric Vehicle (EV) Recharging Station
- Smoking Shelter
- Please note, Newcastle University is a no-smoking campus but designated smoking shelters are available.
- Hospital
- Accident and Emergency
- Metro
- Bus
- Taxi
- Taxi Drop-off Point
- Public Parking
- NCP Parking
- Accessible Parking
- Public Toilets
- Public Accessible Toilets
- Accessible toilets are also available in every campus building.
- Changing Places Full Accessible Toilets
- Please note, baby changing facilities are available at: Armstrong Building; Dental Hospital; Great North Museum; Hancock; Hadrian Building; Hatton Gallery; Howden Rooms; King Edward VII Building; King George VI Building; Northern Stage; Paul O'Gorman Building; Robert Boyle Lecture Theatre; Royal Victoria Infirmary; Students' Union; The Henry Dajsh Building.

Newcastle University is a **no-smoking** campus

NUMERICAL KEY OF BUILDINGS/SERVICES

King's Gate (Accommodation Service; Admissions Office; Careers Service; Executive Office; Finance Office; International Office; NU Advancement; People Services; Student Services; Student Wellbeing)	1	Percy Building	23	Royal Victoria Infirmary (RVI)	53–55	Freeman Hospital	86
Barras/Sir Terry Farrell/Eldon Buildings	2	Merz Court	24	Wellington St Plaza	56	Heaton Sports Ground	87
Security Control Centre	2	Beehive, Research	25	Wolfson Building	57	Cochrane Park Sports Ground	88
Northern Stage	3	Courtyard Restaurant	25	William Leech Building	58	Emerson Cavitation Tunnel	89
Hadrian Building	4	Old Library Building	25, 26	Catherine Cookson Building	59	Longbenton Sports Ground	90
Students' Union	5	IT Service Desk	25, 26	Medical School	60	Dove Marine Laboratory	91
Music Studios	6	Language Resource Centre	26	Walton Library	60	Newburn Water Sports Centre	93
Culture Lab	7	Architecture Building	27	Henry Wellcome Building	61	Cockle Park Farm	94
The Grand	8	Building Science	28	David Shaw Lecture Theatre	62	Nafferton Farm	95
Grand Hotel	9	Hatton Gallery	29	Dental Sciences, School of	63	Carlton Lodge	96
Boiler House	10	King Edward VII Building	29, 30	Dental Hospital	64	Windsor Place	97
Bernicia Halls	11, 12	The Henry Daysh Building	32	Marjorie Robinson Library Rooms	65	The Core	100
INTO Centre	13	Great North Museum: Hancock	34	IT Service Desk	65	Centre for Professional and Executive Development	100
Joseph Cowen Halls	14, 15	Philip Robinson Library	35	Newcastle Helix	66	Organisational Development	100
Agriculture Building	16	IT Service Desk	35	Claremont Terrace (1–4)	67	Portland Green Student Village	101
Estates and Facilities	16	Jesmond Road	36	Paul O'Gorman Building	68	Tyne Subsea National Centre for Subsea and Offshore Engineering	102
Curtis Auditorium	17	Windsor Court	37	Baddiley-Clark Building	69	The Key	103
Herschel Building	17	Newcastle Law School	38	Sports Centre	70	Blyth Marine Station	104
Herschel Annex	18	Chaplain's Office	39	Marris House	71	Urban Sciences Building	105
King George VI Building	19	Windsor Terrace	40, 41	Great North House	72	The Frederick Douglass Centre	106
Bedson Building	20, 21	Windsor Terrace Accommodation	42–44	Park View	73	The Catalyst	107, 108
Barbara Strang Teaching Centre	21	Park Terrace	45	Sir James Spence Institute	74	National Innovation Centre for Ageing	107
Side Cluster	21	Kensington Terrace	46	Castle Leazes	75	National Innovation Centre for Data	108
Armstrong Building	22	Drummond Building	47	Campus for Ageing and Vitality	77	The Elizabeth Barraclough Building	109
King's Hall	22	Devonshire Building	48	Newcastle University Business School	81	Dame Margaret Barbour Building	110
Robert Boyle Lecture Theatre	22	Cassie Building	49	International Centre for Life	82	The OME	111
		Stephenson Building	50	Northumberland House	83	Advanced Engineering Research Hub	112
		Ridley Building 1	51	Newgate Court	84		
		Ridley Building 2	52	Bowsden Court	85		

A-Z LIST OF BUILDINGS/SERVICES

A

Accommodation Service (J5)	1
Admissions Office (J5)	1
Advanced Engineering Research Hub	112
Agriculture Building (I6)	16
Architecture Building (J4)	27
Armstrong Building (I4)	22

B

Baddiley-Clark Building (E2)	69
Barbara Strang Teaching Centre (I4)	21
Barras/Sir Terry Farrell/Eldon Buildings (K4)	2
Bedson Building (I4/I5)	20, 21
Bernicia Halls (J5)	11, 12
Beehive, Research (I3)	25
Blyth Marine Station	104
Boiler House (I4)	10
Bowsden Court	85
Building Science (J4)	28

C

Careers Service (J5)	1
Carlton Lodge (L3)	96
Cassie Building (J3)	49
Castle Leazes (C3)	75
Catherine Cookson Building (F2)	59
Centre for Professional and Executive Development (E10)	100
Chaplain's Office (I6)	39
Claremont Terrace (1-4) (F1)	67
Courtyard Restaurant (I3)	25
Culture Lab (J5)	7
Curtis Auditorium (I6)	17

D

Dame Margaret Barbour Building (E2)	110
David Shaw Lecture Theatre (F2)	62
Dental Hospital (F2)	64
Dental Sciences, School of (F2)	63
Devonshire Building (J3)	48
Dove Marine Laboratory	91
Drummond Building (K2)	47

E

Emerson Cavitation Tunnel	89
Estates and Facilities (I6)	16
Executive Office (J5)	1

F

Finance Office (J5)	1
---------------------	---

G

Grand Hotel (J5)	9
Great North House (L3)	72
Great North Museum: Hancock (K3)	34

H

Hadrian Building (J5)	4
Hatton Gallery (J4)	29
Henry Wellcome Building (G2)	61
Herschel Annex (I5)	18
Herschel Building (I6)	17
Howden Room (H5)	19

I

International Office (J5)	1
INTO Centre (J5/J6)	13
IT Service Desk	(I3) 25, 26/(L3) 35, 65

J

Jesmond Road (L3)	36
Joseph Cowen Halls (I6)	14, 15

K

Kensington Terrace (J2)	46
King Edward VII Building (J4)	29, 30
King George VI Building (H5)	19
King's Gate (J5)	1
King's Hall (I4)	22

L

Language Resource Centre (I3)	26
-------------------------------	----

M

Marjorie Robinson Library Rooms (L3)	65
Marris House (D1)	71
Medical School (F2)	60
Merz Court (I3)	24
Music Studios (J5)	6

N

National Innovation Centre for Ageing (E10)	107
National Innovation Centre for Data (E10)	108
Newcastle Helix (D10)	66
Newcastle Law School (L2)	38
Newcastle University Business School (F9)	81
Newgate Court (I11)	84
Northern Stage (J4)	3
Northumberland House (L8)	83
NU Advancement (J5)	1

O

Old Library Building (I3)	25, 26
Organisational Development (E10)	100

P

Park Terrace (J2)	45
Park View (D1/E2)	73
Paul O'Gorman Building (E1)	68
People Services (J5)	1
Percy Building (I3)	23
Philip Robinson Library (L3)	35
Portland Green Student Village	101

R

Ridley Building 1 (H2)	51
Ridley Building 2 (H2)	52
Robert Boyle Lecture Theatre (I4)	22
Royal Victoria Infirmary (RVI)	53-55

S

Security Control Centre (K4)	2
Side Cluster (I4)	21
Sir James Spence Institute (G4)	74
Sports Centre (E1)	70
Stephenson Building (J2)	50
Student Services (J5)	1
Student Wellbeing (J5)	1
Students' Union (J5)	5

T

The Catalyst (E10)	107, 108
The Core (E10)	100
The Elizabeth Barraclough Building (M3)	109
The Frederick Douglass Centre (E10)	106
The Grand (J5)	8
The Henry Daysh Building (J3)	32
The Key (E10)	103
The OME (K3)	111
Tyne Subsea National Centre for Subsea and Offshore Engineering	102

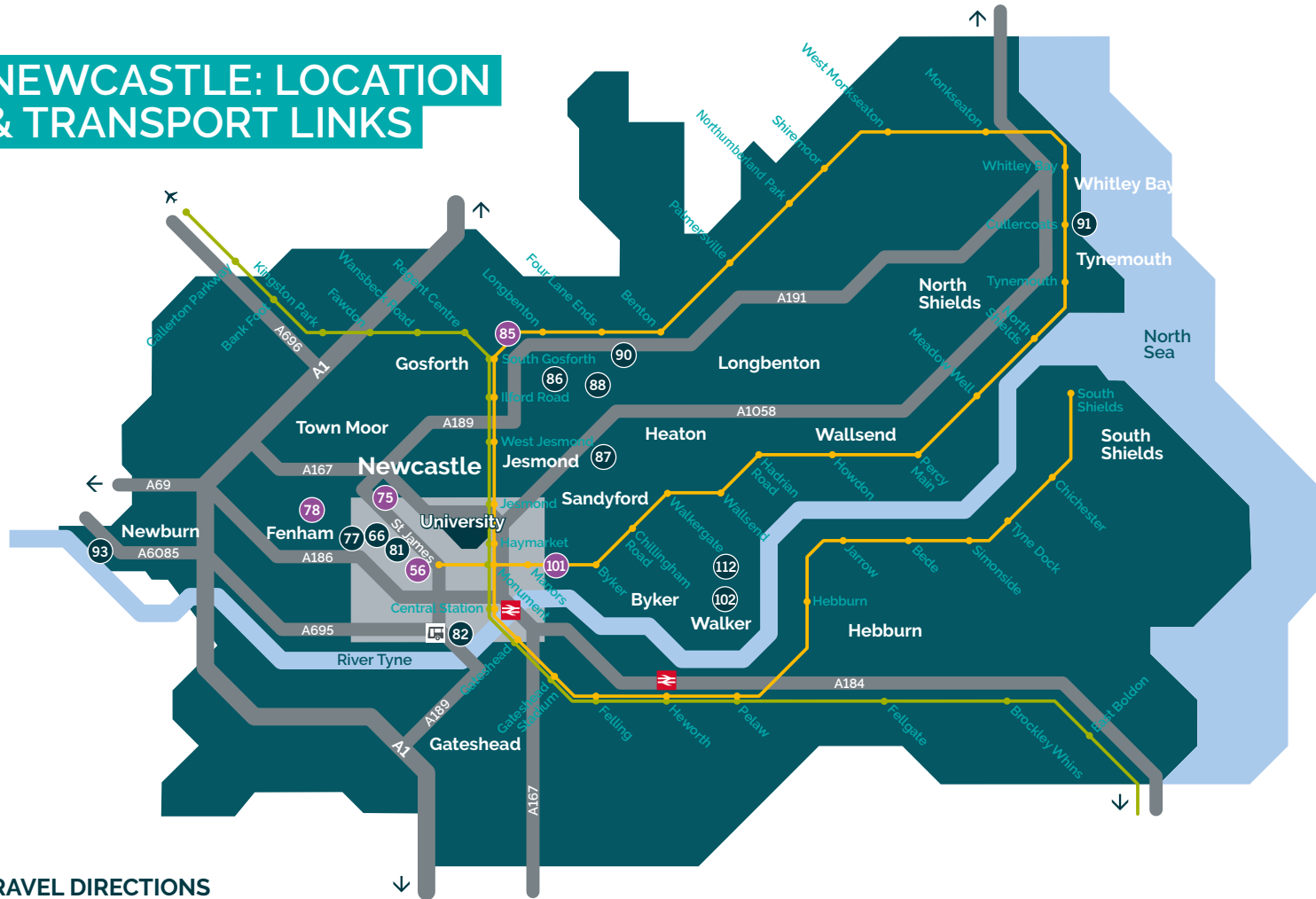
U

Urban Sciences Building (E9)	105
------------------------------	-----

W

Walton Library (F2)	60
Wellington St Plaza (E9)	56
William Leech Building (G3)	58
Windsor Court (K2)	37
Windsor Place (M2)	97
Windsor Terrace (L2)	40, 41
Windsor Terrace Accommodation (L2)	42-44
Wolfson Building (G2)	57

NEWCASTLE: LOCATION & TRANSPORT LINKS



TRAVEL DIRECTIONS

ROAD (PRIVATE TRANSPORT)

The University is based right in the city centre. From the north or south follow the A1 towards Newcastle. Leave the A1 (Newcastle Western Bypass) at the junction with the A167/A696 and follow signs for the 'City Centre'. From the A167 take the exit marked 'Universities, RVI and Eldon Square', which brings you on to Clarendon Road.

From the west follow the A69 to the junction with the A1, and then take the A1 northbound. Leave the A1 at the next junction, signposted 'City (West), Westerhope B6324'. Follow signs for the 'City Centre A167'. Leave at the exit marked 'Universities, RVI and Eldon Square', which brings you on to Clarendon Road.

PARKING

Parking is limited around the University. The public car parks on Clarendon Road (NE2 4AA) and Queen Victoria Road (NE1 4LP) are the closest to campus. City centre NCP car parks are located on John Dobson Street (NE1 8HL), New Bridge Street (NE1 8AB), and Carliol Square (NE1 6UF). As the city centre is a busy place to park, one option is to park at a nearby Metro station and travel to the University by Metro. Metro is a light rail system that connects passengers to Newcastle city centre, railway stations and Newcastle International Airport.

RAIL

From Newcastle Central Station you can take the Metro to Haymarket Metro station.

BUS/COACH

The city's coach and bus stations, including the Newcastle Coach Station, are within easy reach of the University by foot, taxi or Metro.

PLANE

Newcastle International Airport is only seven miles north west of Newcastle University. A taxi from the airport will take about 15 minutes, costing approximately £20-£30*. You can also travel by Metro to Haymarket, which takes about 25 minutes and costs £4.30*. The University is adjacent to Haymarket Metro station.

*Price correct at the time of going to press (March 2023).

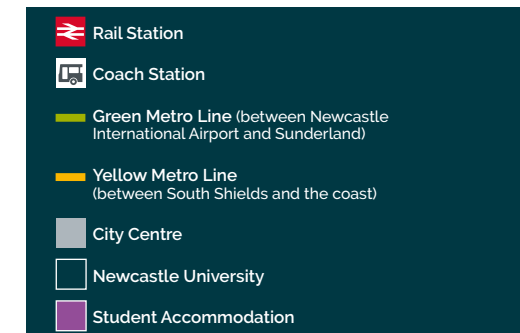
LOCATION KEY








112	Advanced Engineering Research Hub	NE6 3QS
77	Campus for Ageing and Vitality	NE4 5PL
88	Cochrane Park Sports Ground	NE7 7JX
91	Dove Marine Laboratory	NE30 4PZ
86	Freeman Hospital	NE7 7DN
87	Heaton Sports Ground	NE6 5QQ
82	International Centre for Life	NE1 4EP
90	Longbenton Sports Ground	NE12 8AD
93	Newburn Water Sports Centre	NE15 8NL
81	Newcastle University Business School	NE1 4SE
66	Newcastle Helix	NE4 5TF
102	Tyne Subsea National Centre for Subsea and Offshore Engineering	NE6 4LW

ACCOMMODATION SITES

85	Bowdsen Court	NE3 1RR
75	Castle Leazes	NE2 4NY
101	Portland Green Student Village	NE2 1DT
78	St Mary's College	NE4 9YH
56	Wellington St Plaza	NE4 5SA

For further campus-based accommodation see University Campus Map.



-  Rail Station
-  Coach Station
-  Green Metro Line (between Newcastle International Airport and Sunderland)
-  Yellow Metro Line (between South Shields and the coast)
-  City Centre
-  Newcastle University
-  Student Accommodation

AIRPORT MAP & TRANSPORT LINKS

USEFUL CONTACTS

NEWCASTLE UNIVERSITY

Newcastle upon Tyne NE1 7RU
Student Services: 0191 208 3333
ncl.ac.uk

Online mapping: [ncl.ac.uk/
who-we-are/contact/maps](https://ncl.ac.uk/who-we-are/contact/maps)

CAMPUS SECURITY

General: 0191 208 6817
Emergency: 0191 208 6666

CITY INFORMATION

newcastlegateshead.com

NEWCASTLE COACH STATION

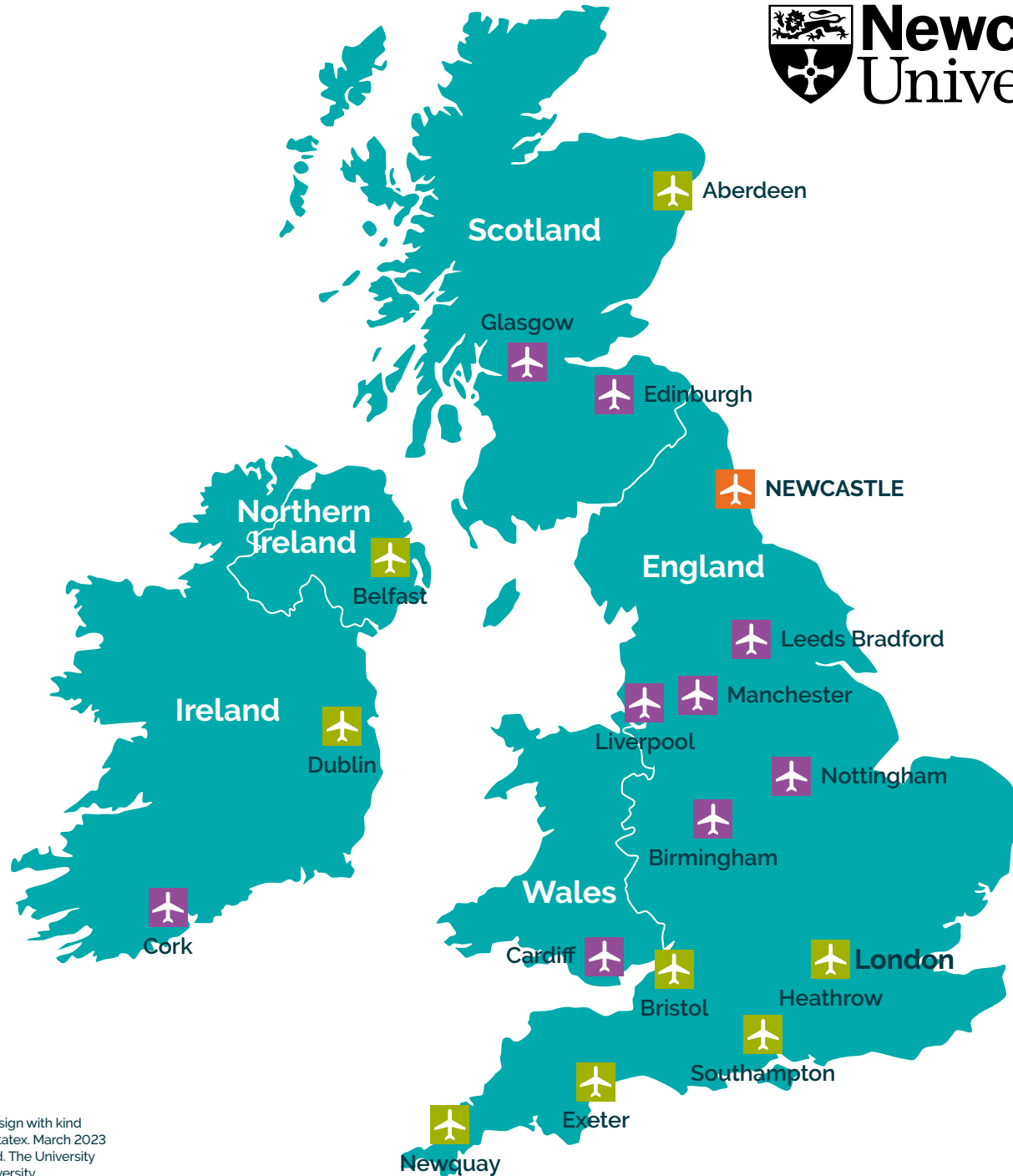
National Express: 08717 818181
nationalexpress.com

NATIONAL RAIL ENQUIRIES

03457 48 49 50
nationalrail.co.uk

NEWCASTLE INTERNATIONAL AIRPORT

0871 882 1121
newcastleairport.com



Airports



Airports with direct flights to Newcastle

Download the Newcastle University app at m.ncl.ac.uk/apps

Find up-to-date lecture locations, PC clusters, food and drink, buildings entrances and how to use our free SafeZone app.



Newcastle University is a **no-smoking** campus

© Newcastle University, 2022. Developed by fwdesign with kind permission of Newcastle City Council. Printed by Statex. March 2023 edition developed with Altogether Creative Limited. The University of Newcastle upon Tyne trading as Newcastle University.